












LEGEND

-  Stone paving (road)
-  Stone paving (footway)
-  Crossing paving inlay
-  Tactile slabs
-  Parking
-  Disabled parking
-  Bollard
-  Cycle route
-  Existing kerb line
-  Street tree

B	Street Layout Altered	DM	GH	19/09/17
A	Street Layout Altered	DM	GH	12/06/17
Rev	Revision details	Chkd	Appd	Date
Designed: DOR		Date: 20/04/17		
Drawn: DOR		Date: 20/04/17		
Checked: DM		Date: 20/04/17		
Approved: GH		Date: 20/04/17		



Client
Stirling Council

Project Name
Dunblane Streetscape

Drawing Title
High Street / The Cross Proposals

Original Drawing Size : A1 Scale : 1:250
Dimensions : m

Drawing Status
Preliminary Suitability

Drawing No
17-STR-03-001 Rev
B