

# **Stirling Road “Access for All” Project Consultation Feedback**

**Pie Chart Data from responses:**

**A] to the Survey Monkey Questionnaire**

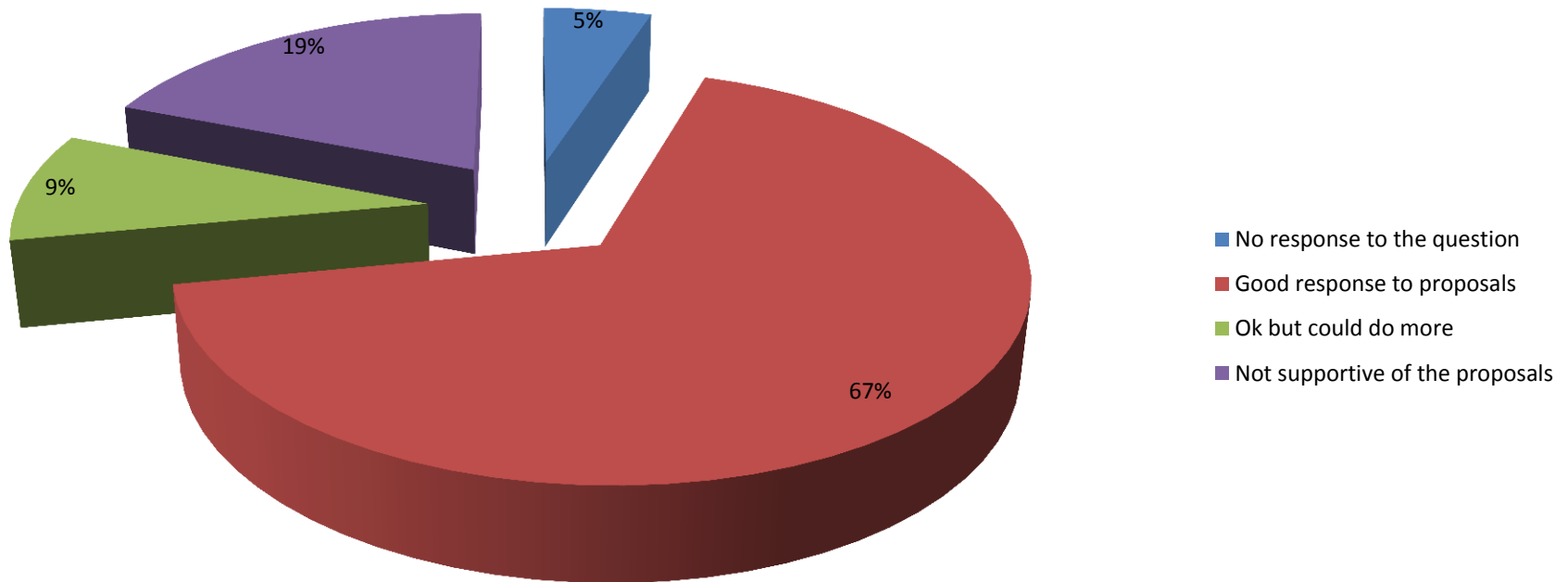
**B] at the public consultations events**

# “Concept” Reminders



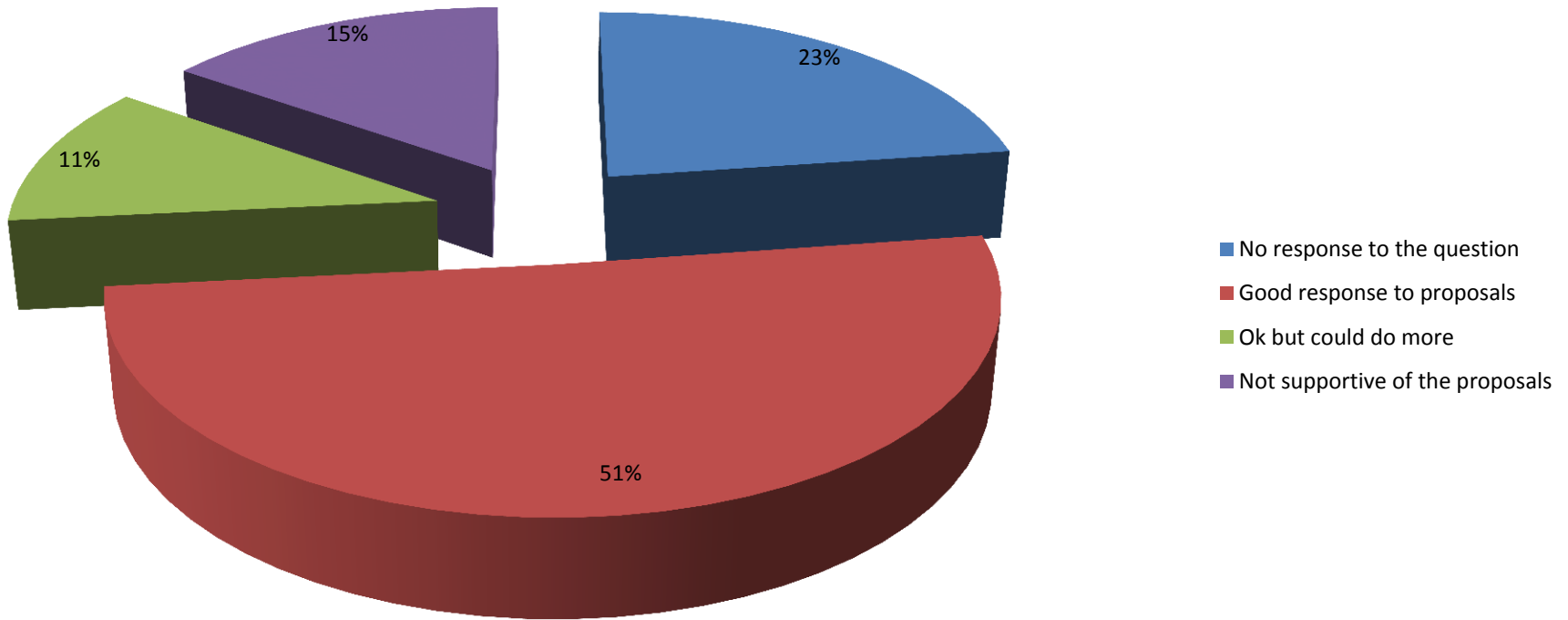
# Survey Monkey - Pie Chart Data No.1

**Q1: What do you think of the proposals in terms of access for pedestrians, people with limited mobility, people with pushchairs and cyclists?**



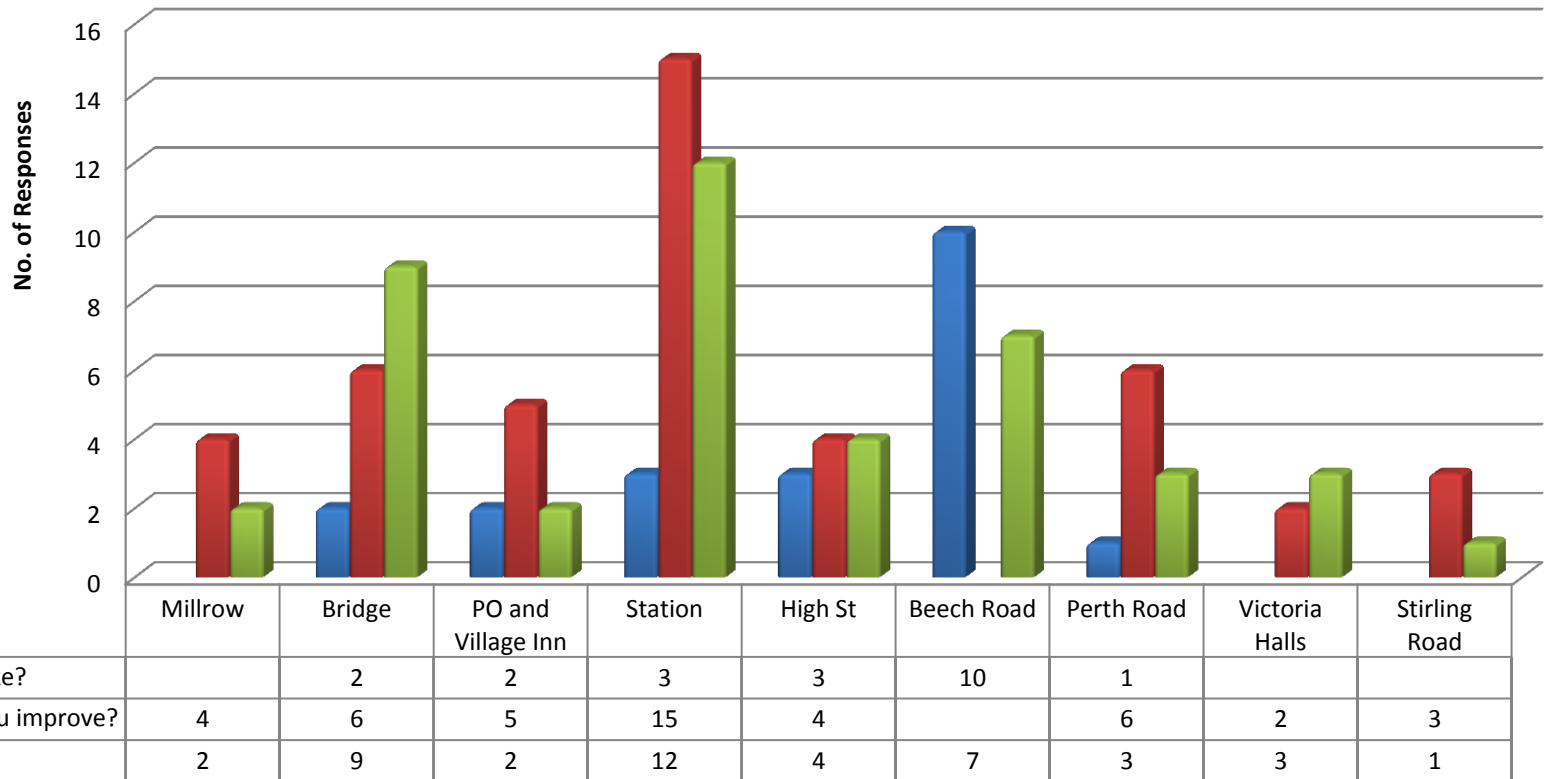
# Survey Monkey - Pie Chart Data No.2

**Q3: What do you think of these proposals in terms of improving the quality of the public space along Stirling Road?**



# Responses from the Consultation events

## a) Project Locations



# Responses from the Consultation events

## b) Different Aspects of the Area

